



GEO-TAGGED PHOTOS

of facilities for

Waste Management


(Degradable & Non-Degradable Waste)

University of Science & Technology Meghalaya

Solid Waste Management Composting Machine



GPS Map Camera



Baridua, Meghalaya, India

4R2V+7QC, Baridua, Meghalaya

781022, India

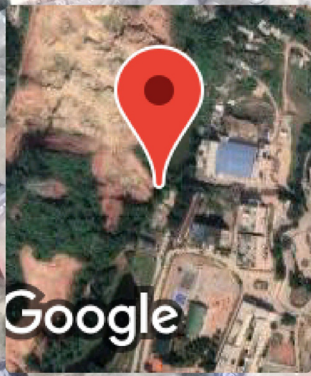
Lat 26.101105°

Long 91.843958°

08/12/22 11:59 AM GMT +05:30

Solid Waste Management

Hydraulic Scrap Baling Machine



Baridua, Meghalaya, India

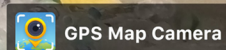
4R2V+7QC, Baridua, Meghalaya

781022, India

Lat 26.101062°

Long 91.843949°

08/12/22 11:58 AM GMT +05:30



Solid Waste Management


Solid Waste Plant



Liquid Waste Management Effluent Treatment Plant (ETP)



Liquid Waste Management Effluent Treatment Plant (ETP)



Baridua, Meghalaya, India

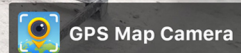
4R2W+G4M, Baridua, Meghalaya

793101, India

Lat 26.101054°

Long 91.845158°

08/12/22 12:15 PM GMT +05:30



Liquid Waste Management Wast Water Recycling Plant



Baridua, Meghalaya, India

TechnoCity,USTM,9th Mile, Killing Road,
Baridua, Meghalaya 781022, India

Lat 26.101243°

Long 91.845868°

08/12/22 11:02 AM GMT +05:30