



GEO-TAGGED PHOTOS

of facilities for


Water Conservation

University of Science & Technology Meghalaya

Rain Water Harvesting



GPS Map Camera



Baridua, Meghalaya, India

3RXV+GW7, Baridua, Meghalaya

781022, India

Lat 26.09882°


Long 91.844909°

08/12/22 11:13 AM GMT +05:30

Rain Water Harvesting (2)



Borewell Recharge



Ri Bhoi, Meghalaya, India
3RXW+F2F, Meghalaya 781022, India
Lat 26.098675°
Long 91.845093°
08/12/22 11:15 AM GMT +05:30

Waste Water Recycling Plant



Construction of Tanks & Bunds Artificial Water Bodies



Maintenance of Water Bodies


Natural Water Bodies



Maintenance of Water Bodies Natural Lake



GPS Map Camera



Baridua, Meghalaya, India

4R2V+7QC, Baridua, Meghalaya

781022, India

Lat 26.10117°

Long 91.84397°

08/12/22 12:02 PM GMT +05:30

Water Distribution System

Water Distribution Panel

