




GEO-TAGGED PHOTOS

of initiatives for

Greening of Campus

University of Science & Technology Meghalaya

Restricted Entry of Automobiles Road Barrier



GPS Map Camera

Ri Bhoi, Meghalaya, India

9mile, Killing Road, Meghalaya

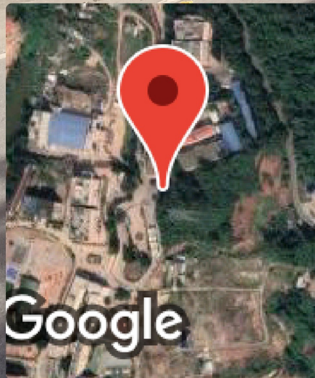
781022, India

Lat 26.103239°

Long 91.846055°

08/12/22 12:37 PM GMT +05:30

Restricted Entry of Automobiles Road Barrier



Baridua, Meghalaya, India
TechnoCity, USTM, 9th Mile, Killing
Road, Baridua, Meghalaya 781022, India
Lat 26.100713°
Long 91.846108°
08/12/22 12:58 PM GMT +05:30


Restricted Entry of Automobiles Restriction for all Automobiles



Restricted Entry of Automobiles Restriction for all Automobiles



GPS Map Camera



Ri Bhoi, Meghalaya, India

Killing Road 9th mile, Baridua, Ri Bhoi,
Meghalaya Umling, Meghalaya 793101, India

Lat 26.100596°

Long 91.845866°

08/12/22 10:42 AM GMT +05:30


Restricted Entry of Automobiles Restriction for all Automobiles



Battery Powered Vehicle Launch of Green Vehicle



Battery Powered Vehicle Green Vehicle



Baridua, Meghalaya, India

Ustm, 4R3W+6G9, Baridua,


Meghalaya 781022, India

Lat 26.103105°

Long 91.846402°

08/12/22 01:43 PM GMT +05:30

Ban on use of Plastic No Plastic Zone



Baridua, Meghalaya, India

4R2W+QM, Baridua, Meghalaya

781022, India

Lat 26.101676°

Long 91.84667°


08/12/22 10:33 AM GMT +05:30




Ban on use of Plastic No Plastic Zone

Ban on use of Plastic No Plastic Zone




 GPS Map Camera



Baridua, Meghalaya, India
TechnoCity, USTM, 9th Mile, Killing
Road, Baridua, Meghalaya 781022, India
Lat 26.100793°
Long 91.845905°
08/12/22 10:43 AM GMT +05:30

Landscaping with Trees & Plants


Mahatma Gandhi Road




Baridua, Meghalaya, India
TechnoCity, USTM, 9th Mile, Killing
Road, Baridua, Meghalaya 781022, India
Lat 26.100793°
Long 91.845905°
08/12/22 10:43 AM GMT +05:30

Pedestrian-Friendly Pathway Sankar-Azan Road



 GPS Map Camera


Baridua, Meghalaya, India
Techno-City, 9thMile, Baridua, Baridua,
Meghalaya 793101, India
Lat 26.099036°
Long 91.843598°
08/12/22 11:49 AM GMT +05:30



Landscaping with Trees & Plants



Landscaping with Trees & Plants Botanical Garden



Baridua, Meghalaya, India

4R2V+7QC, Baridua, Meghalaya


781022, India

Lat 26.100303°


Long 91.843562°

08/12/22 11:55 AM GMT +05:30

Landscaping with Trees & Plants Dr. APJ Abdul Kalam Road



GPS Map Camera



Google

Baridua, Meghalaya, India

4R2V+7QC, Baridua, Meghalaya


781022, India

Lat 26.100493°

Long 91.843626°

08/12/22 11:53 AM GMT +05:30

Landscaping with Trees & Plants Herbal Garden



Baridua, Meghalaya, India

4R2V+7QC, Baridua, Meghalaya

781022, India

Lat 26.100379°

Long 91.843939°

08/12/22 11:51 AM GMT +05:30

Landscaping with Trees & Plants APJ Abdul Kalam Road

